











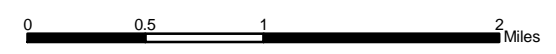


8. 
**Mosquito Market Area with
 Incorporated Areas, Community Regions,
 Rural Centers & Public Lands
 County of El Dorado
 State of California**

- Legend
- | | | | |
|---|--------------------------|---|-------------------|
|  | DOT Market Areas |  | Area of Interest |
|  | City of Placerville |  | Public Lands |
|  | City of South Lake Tahoe |  | Developed Parcels |
|  | Community Region |  | Parcel Base |
|  | Rural Center |  | Major Roads |
| | |  | Rivers & Creeks |



MAP PROJECTION: State Plane NAD 1983 California Zone II, feet
 G.I.S. PROJECT ID: gi002956h