











Legend

-  Sandridge - Nashville FSC
-  Blue Neighborhood
-  Green Neighborhood
-  Purple Neighborhood
-  Red Neighborhood
-  Developed Parcel
-  Federal Land
-  Parcel Base
-  Roads
-  Rivers & Creeks



0 500 1,000 Feet

Map displayed in State Plane Coordinate System (NAD 1983 California Zone 2, feet)

DISCLAIMER:

THIS DEPICTION WAS COMPILED FROM UNVERIFIED PUBLIC AND PRIVATE SOURCES AND IS ILLUSTRATIVE ONLY. NO REPRESENTATION IS MADE AS TO ACCURACY OF THIS INFORMATION. PARCEL BOUNDARIES ARE PARTICULARLY UNRELIABLE. USERS MAKE USE OF THIS DEPICTION AT THEIR OWN RISK.

NOTES:

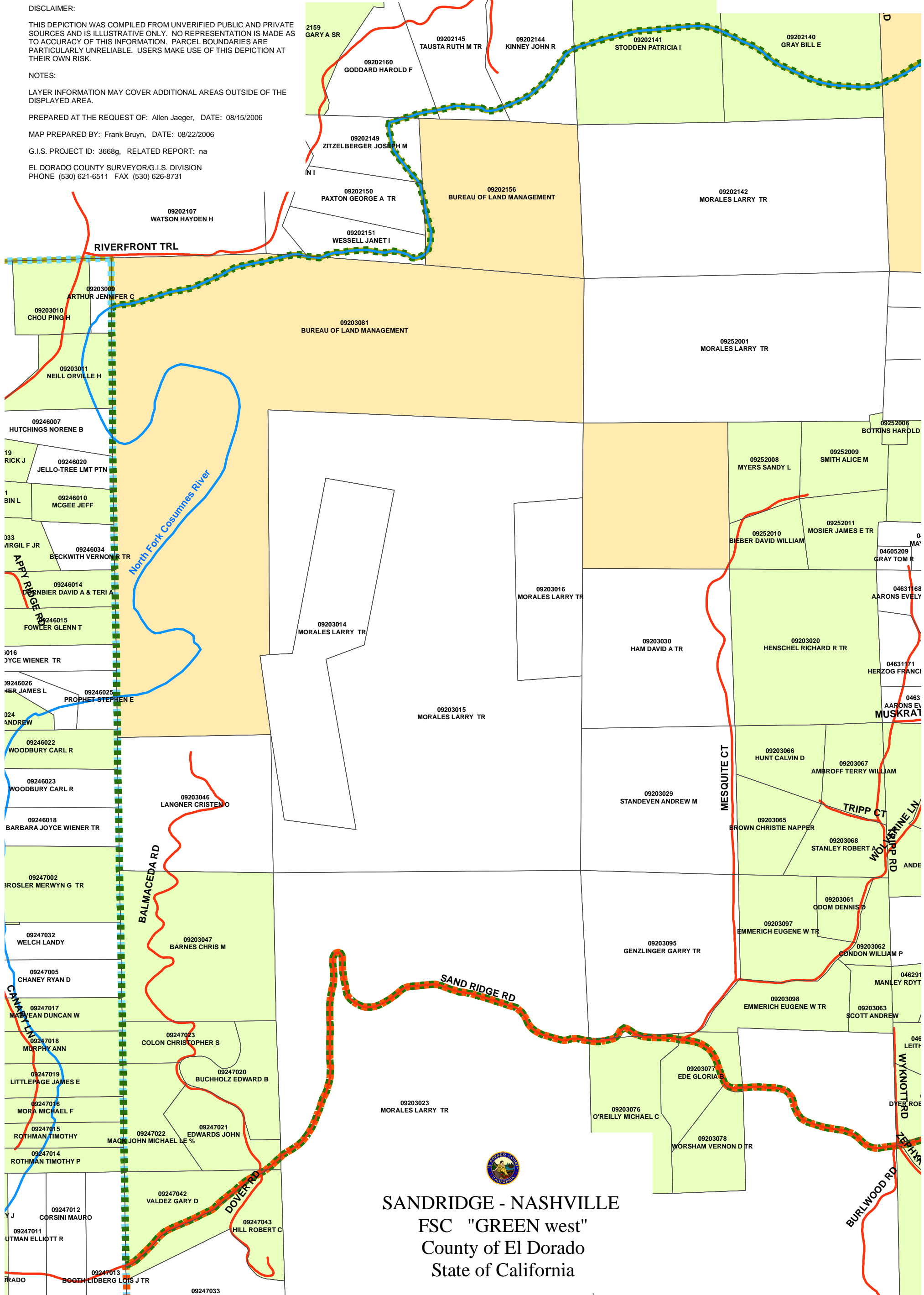
LAYER INFORMATION MAY COVER ADDITIONAL AREAS OUTSIDE OF THE DISPLAYED AREA.


PREPARED AT THE REQUEST OF: Allen Jaeger, DATE: 08/15/2006

MAP PREPARED BY: Frank Bruyn, DATE: 08/22/2006

G.I.S. PROJECT ID: 3668g, RELATED REPORT: na

EL DORADO COUNTY SURVEYOR/G.I.S. DIVISION
PHONE (530) 621-6511 FAX (530) 626-8731




SANDRIDGE - NASHVILLE
FSC "GREEN west"
 County of El Dorado
 State of California