











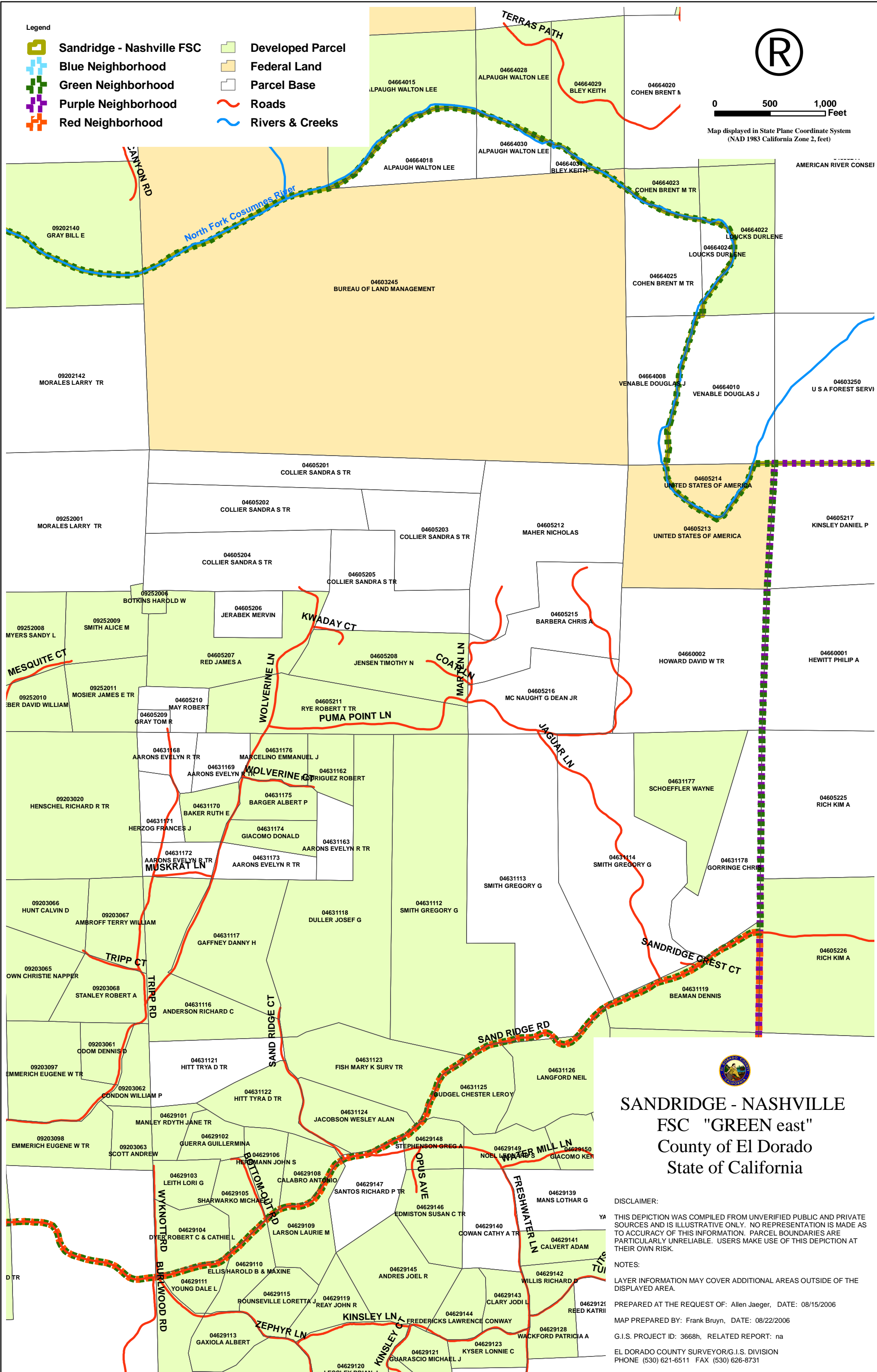
Legend


-  Sandridge - Nashville FSC
-  Blue Neighborhood
-  Green Neighborhood
-  Purple Neighborhood
-  Red Neighborhood
-  Developed Parcel
-  Federal Land
-  Parcel Base
-  Roads
-  Rivers & Creeks



0 500 1,000 Feet

Map displayed in State Plane Coordinate System (NAD 1983 California Zone 2, feet)



  
**SANDRIDGE - NASHVILLE**  
**FSC "GREEN east"**  
 County of El Dorado  
 State of California

DISCLAIMER:  
 THIS DEPICTION WAS COMPILED FROM UNVERIFIED PUBLIC AND PRIVATE SOURCES AND IS ILLUSTRATIVE ONLY. NO REPRESENTATION IS MADE AS TO ACCURACY OF THIS INFORMATION. PARCEL BOUNDARIES ARE PARTICULARLY UNRELIABLE. USERS MAKE USE OF THIS DEPICTION AT THEIR OWN RISK.

NOTES:  
 LAYER INFORMATION MAY COVER ADDITIONAL AREAS OUTSIDE OF THE DISPLAYED AREA.  
 PREPARED AT THE REQUEST OF: Allen Jaeger, DATE: 08/15/2006  
 MAP PREPARED BY: Frank Bruyn, DATE: 08/22/2006  
 G.I.S. PROJECT ID: 3668h, RELATED REPORT: na  
 EL DORADO COUNTY SURVEYOR/G.I.S. DIVISION  
 PHONE (530) 621-6511 FAX (530) 626-8731