





**Logtown East Side Fuelbreak
(LT-10) #8CA11510**

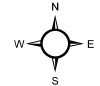
-  Logtown Flagged Area 50 acres
-  Parcels to be treated
-  County Roads

1:12,000

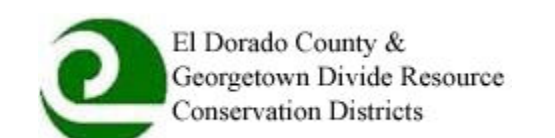
Photographed By:
National Agricultural Imaging Program (NAIP)
2005



El Dorado County



The Resource Conservation Districts (RCD) make no representations or warranties regarding the accuracy of data or maps. The RCD shall not be liable under any circumstances for any direct, special incidental, or consequential damages with respect to any user or third party on account of or arising from the use of data or maps.



Created by: Mark Egbert

Date: October 22, 2013

Contact: 100 Forni Road, Placerville CA (530) 295-5630